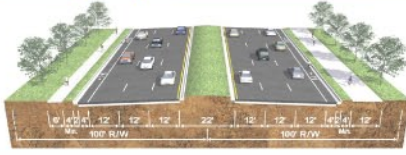
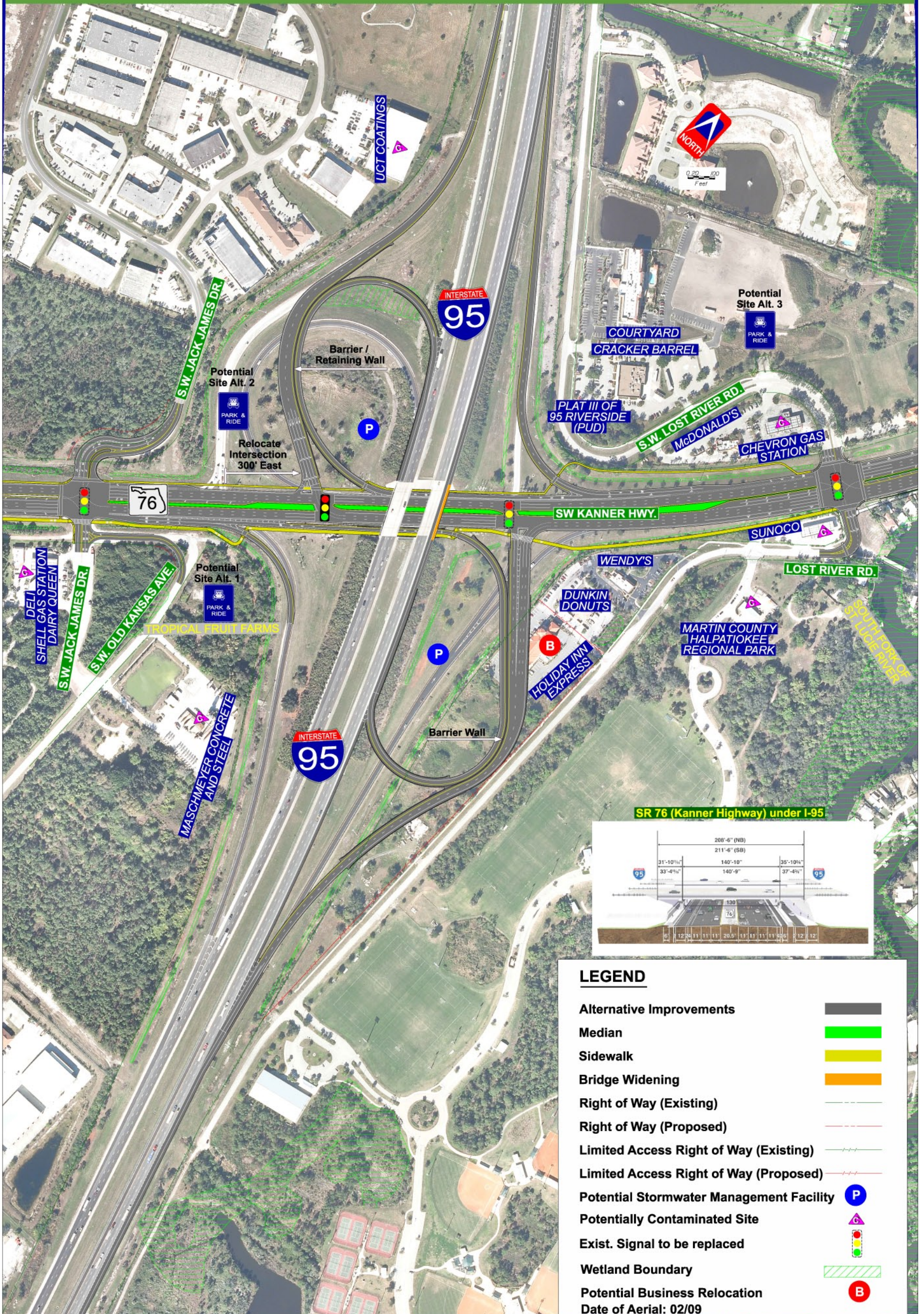




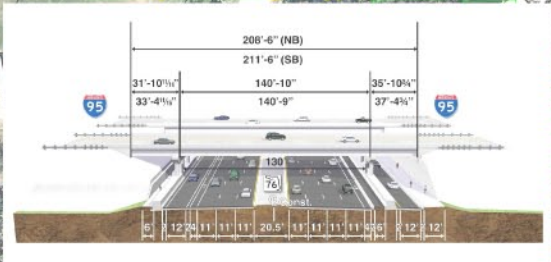
SR 76 (Kanner Highway) from SW Locks Road to Cove Road



INTERCHANGE ALTERNATIVE 8B



SR 76 (Kanner Highway) under I-95



LEGEND	
Alternative Improvements	
Median	
Sidewalk	
Bridge Widening	
Right of Way (Existing)	
Right of Way (Proposed)	
Limited Access Right of Way (Existing)	
Limited Access Right of Way (Proposed)	
Potential Stormwater Management Facility	
Potentially Contaminated Site	
Exist. Signal to be replaced	
Wetland Boundary	
Potential Business Relocation	

Date of Aerial: 02/09