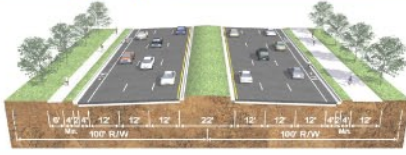
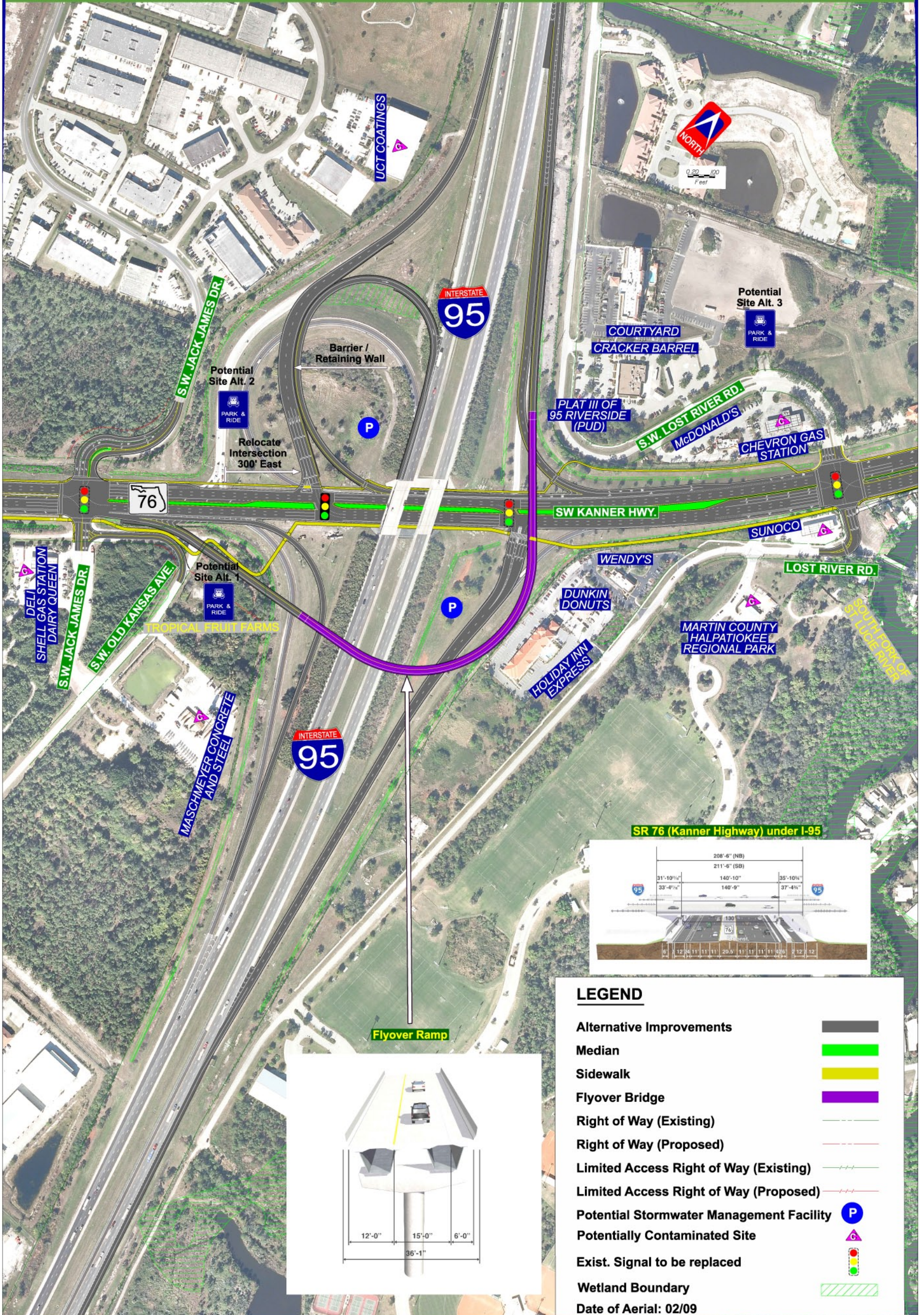




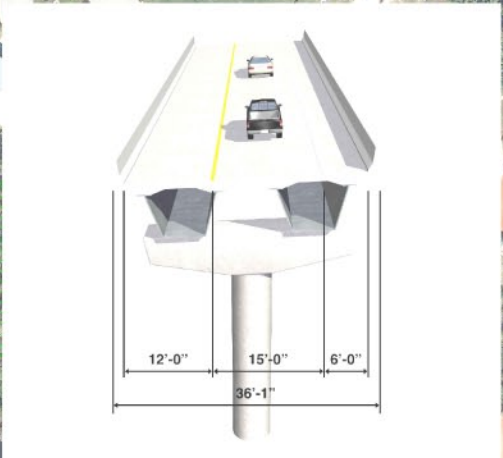
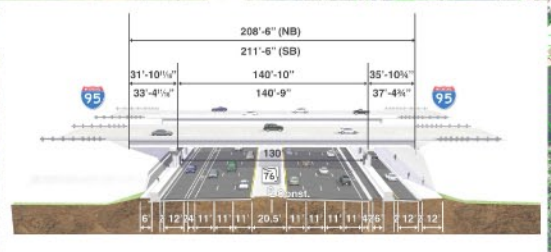
SR 76 (Kanner Highway) from SW Locks Road to Cove Road



INTERCHANGE ALTERNATIVE 3



SR 76 (Kanner Highway) under I-95



LEGEND

- Alternative Improvements
- Median
- Sidewalk
- Flyover Bridge
- Right of Way (Existing)
- Right of Way (Proposed)
- Limited Access Right of Way (Existing)
- Limited Access Right of Way (Proposed)
- Potential Stormwater Management Facility P
- Potentially Contaminated Site G
- Exist. Signal to be replaced
- Wetland Boundary

Date of Aerial: 02/09